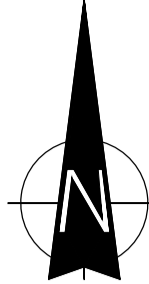


ISO A1 594mm x 841mm
Project Management Initials: Designer: GD Checked: KC Approved: GH

Map Series:
Prime2 Vector Data - 1:2500
Map Sheets:
3325-B, 3326-A, 3325-D & 3326-C
Ordnance Survey Ireland Licence No.
CYAL50261649
Copyright:
© Suirbhéireacht Ordánais Éireann, 2023
© Ordnance Survey Ireland, 2023



05868-DR-004

MATCHLINE REF TO 05868-DR-003

Location of Site
Notice Nr 04

Temporary
Construction
Compound

Cill Bhríde
Kilbride

05868-DR-013



Head Office
Beenrigh,
Abbeydonney,
Tralee, Co. Kerry
Ireland
Tel: 00353 66 7135710
Regional Office
Basepoint Business Centre
Stroudley Road, Basingstoke,
Hampshire,
RG24 8UP, UK
Tel: 00 44 1256406664

PROJECT
Baldonnell 110kV Substation


CLIENT
Greener Ideas


CONSULTANTS

NOTES: -

- All proposed routes shown are indicative only at this stage and are subject to further assessment.
- Additional watercourses and services may be encountered.
- The property boundaries shown (while an accurate representation) are for information purposes only. Precise digital boundaries will be obtained from PRAI & mapped in advance of any formal Section 53 Wayleave or Deed A / Deed B being served on the landowner.

LEGEND: -

Planning Boundary shown thus 

Lands in Ownership of Applicant or subject to the application shown thus 

ISSUE/REVISION

I/R	DATE	DESCRIPTION
P3	31.05.23	Issued for Planning
P2	23.05.23	Issued for Planning
P1	19.05.23	Issued for Planning

PROJECT NUMBER
05-868

SHEET TITLE
Site Location Map - Sheet 02 of 02

SHEET NUMBER
05868-DR-012

SITE LOCATION MAP - Sheet 02 of 02
Scale : 1:1000

